

# Burien Shape Your City Visioning Engagement

## Results | January 2023

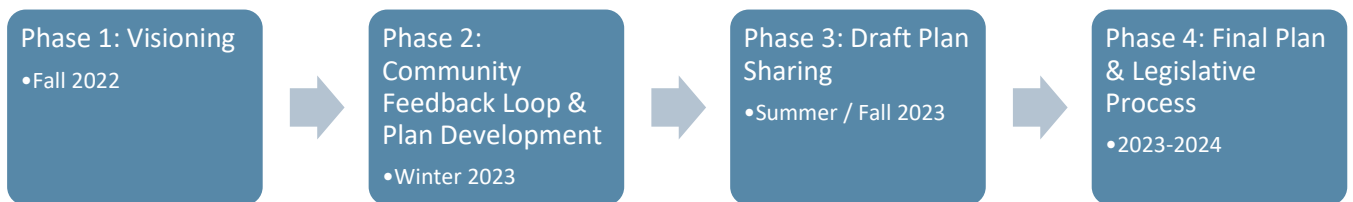
<b>Burien Shape Your City Visioning Engagement</b>	<b>1</b>
<b>Introduction</b>	<b>1</b>
<b>Vision Events and Questions</b>	<b>2</b>
<b>Visioning Questions and Results</b>	<b>4</b>
<b>Comparison to Other Community Engagement Results</b>	<b>12</b>
<b>Themes in Tension</b>	<b>14</b>
<b>Next Steps</b>	<b>14</b>
<b>Attachments</b>	<b>15</b>

## Introduction

The City of Burien is updating its Comprehensive Plan, Transportation Master Plan, and Parks, Recreation and Open Space Plan to guide the city over the coming decades. To facilitate community input the City created the Shape Your City initiative with coordinated events and communication materials and a central online hub: [burienwa.gov/SYC](http://burienwa.gov/SYC).

The Shape Your City initiative is occurring over four phases. This document shares the results of Phase 1 Visioning.

### Exhibit 1. Shape Your City Engagement and Planning Phases



Objectives of the Shape Your City Communications and Engagement Plan include:

- ▶ Raise awareness of planning process among community and key stakeholders.
- ▶ Inspire community and key stakeholders to get involved with planning.

- ▶ Create feeling among community and stakeholders that their voices were heard and they influenced the planning efforts.
- ▶ Ensure plans are responsive to community priorities and needs.

To meet these objectives, Visioning communication and engagement activities included:

- ▶ Shape Your City digital engagement platform.
- ▶ Advertising of opportunities to participate in planning
- ▶ Pop up events and tabling throughout the community.
- ▶ Online and in-person workshops.
- ▶ Online comment opportunities through an interactive map (powered by Social Pinpoint software (and an online survey (powered by SurveyMonkey).

At the same time as these activities, the City launched the [Burien Community Connectors](#) program that works with trusted leaders from Burien’s diverse communities to connect more people to civic planning processes. Community Connectors are compensated and are fluent in Spanish, Vietnamese, or Amharic. The objective of the new program is to help ensure voices of those most impacted are centered and given an opportunity to meaningfully engage.

The Community Connectors were recruited and selected fall 2022, receiving training in early winter. They contributed to the Vision results by interviewing community members and encouraging multilingual survey participation. They will participate in future phases of the planning process to help produce additional responses and engagement from diverse community members with a variety backgrounds.

This document provides a summary of community engagement activities, themes from the feedback received, and next steps.

## Vision Events and Questions

A wide variety of events and channels for input were developed over the period August – November 2022. See Exhibit 2.

Activities were held in person and online at standing community events and at Shape Your City events created for the Visioning process. People could participate online by engaging with an interactive map to share location-specific feedback, or completing a survey, or attending a virtual workshop on Zoom.

**Exhibit 2. Events: August to November 2022**

Event Description	Month/Date - 2022	Comments	Description	Audience
Arts Commission	October 25	10	Presentation to advisory board	Advisory board
Boulevard Park Block Party	August 13	64	Community event focused on Boulevard Park community members	Neighborhood

Event Description	Month/Date - 2022	Comments	Description	Audience
B-Town Fiesta	September 24	23	Community event focused on Latino culture	Community-wide
Cedarhurst Elementary Open House	August 30	52	Family back-to-school open house	Neighborhood
Community Connector Interviews with Feedback Forms	November 4	11		Multi-cultural
Día de los Muertos	November 4	57	Community event focused on Latino culture	Multi-cultural, multilingual
Emailed comments	Multiple	8		Community-wide
Farmers Market	October 27	59	Event open to the entire community	Community-wide
Glacier Middle School Grand Opening Celebration	October 24	98	Open house for families and students	Neighborhood
Glacier Middle School Open House	August 30	46	Family back-to-school open house	Neighborhood
Green Burien Day	October 22	92	Event celebrating environmental restoration of park	Community-wide
Hazel Valley Elementary Open House	August 25	16	Family back-to-school open house	Neighborhood
Online Survey (3 Questions)	October 17- November 30	312	Survey offered in English, Spanish, Vietnamese, and Amharic	Online, multilingual
Parks and Recreation Advisory Board	September 21	20	Presentation to advisory board	Advisory board
Seahurst Elementary Open House	August 30	27	Family back-to-school open house	Neighborhood
Interactive Online Map (Social Pinpoint) Data	July 20- November 30	246	Gathered from community members throughout Burien	Online
Shape Your City Mini-workshop	October 27	196	Event open to the entire community	Community-wide
Shape Your City Workshop, Burien Community Center	November 10	190	Event open to the entire community	Community-wide
Sylvester Middle School	Fall 2022	121	Meeting at school	Neighborhood
Welcoming Burien	September 17	36	Event celebrating immigrants and refugees	Community-wide
Workshop Poll (1 Question)	November 3	16	Online event offered in English, Spanish, Vietnamese, and Amharic	Online, multilingual
<b>Grand Total</b>		<b>1,700</b>		

Sources: City of Burien, BERK 2023.



SYC Mini-Workshop Activities




SYC Mini-Workshop Activities



SYC Mini-Workshop Activities



Connector



School Poster



Workshop Graphic Facilitation Results

Sources: City of Burien, Makers, Dupile, 2022.

## Visioning Questions and Results

Visioning questions asked community members about their wishes for living, working, and playing in Burien now and in 2044. See Attachment A. Example questions include:

- ▶ What do you wish for your city, street, neighborhood?
- ▶ How will we improve roads, public buildings, streetlights, water and sewer service, stormwater?
- ▶ How will we play and stay healthy?
- ▶ What type of businesses and jobs do you want in Burien?
- ▶ What types of housing do we need in 2044?
- ▶ What will the character of Burien be?

### Comment Themes

Each response was coded with both broad and detailed categories, summarized at a broad level below in Exhibit 3 and listed in detail in Attachment A. Most comments addressed parks and

recreation, transportation (including transit, traffic, sidewalks, and crosswalks), land use and economic development, and housing issues.

**Exhibit 3. Feedback – Broad Comment Categories**

Broad Coding Categories	Coded Records	Number of Comments
Parks & Recreation & Arts	321	419
Transportation	325	377
Land Use/Economic Development	114	180
Housing	89	163
Trees	65	105
Public Safety	73	92
Environmental Sustainability/Quality	44	69
Maintenance	56	68
Diversity, Equity, and Inclusion	62	67
Community Character	48	63
Social/Human Services	41	52
Trails	28	28
Schools/Child Care/Education	8	10
Other	7	7
<b>Grand Total</b>	<b>1,281</b>	<b>1,700</b>

Sources: City of Burien, BERK 2023.

Reviewing the top detailed categories, housing, economic development, community character, park amenities (features in parks), and safety rise to the top. See Exhibit 3.

**Exhibit 4. Top 20 Categories – Detailed Coding**

Number	Detailed Categories	Number of Comments
1.	Housing	156
2.	Economic Development	138
3.	Community Character	111
4.	Park Amenities	101
5.	Public Safety	92
6.	Transit	91
7.	Transportation	76
8.	Environmental Sustainability	64
9.	15-minute Walk	64

Number	Detailed Categories	Number of Comments
10.	Sidewalks	63
11.	Equity	57
12.	Trees	54
13.	New Parks	45
14.	Traffic Control	45
15.	Aquatics	37
16.	Arts & Culture	36
17.	Services	34
18.	Trails	29
19.	Crosswalks	27
20.	Sports Courts*	26
<b>Sum of Top 20</b>		<b>1,346</b>

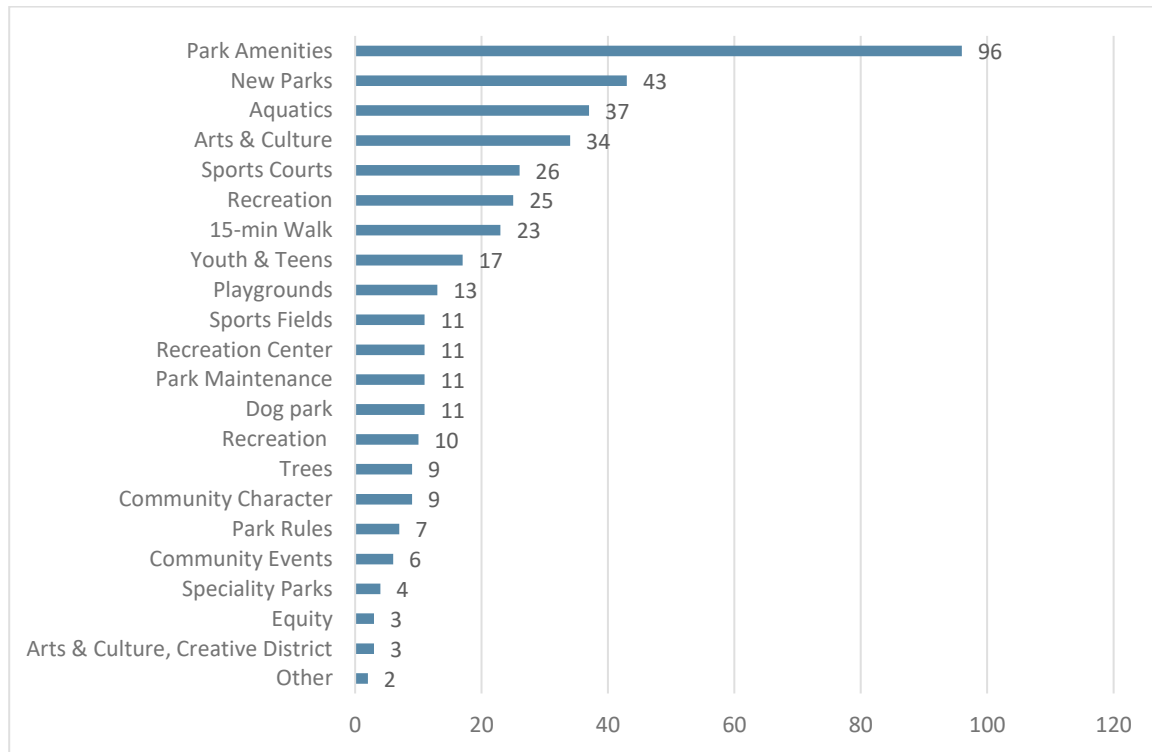
\*Includes hard surface courts like basketball, volleyball, and tennis.  
Sources: City of Burien, BERK 2023.

Based on the results of this visioning efforts plus recent engagement efforts shared later in this document, the following topics were chosen for additional analysis: Parks, Recreation, & Arts; Transportation; Land Use and Economic Development; Public Safety and Social/Human Services; and Housing.

The broad category *Parks, Recreation, and Arts* had 419 comments. The top sub themes within the broad category include park amenities (features in parks), new parks, aquatics, arts and culture, and sports courts. See Exhibit 5. The comments within these subcategories communicate:

- ▶ A desire for **park amenities** including bathrooms, trails, playgrounds, performance stages, public access to beaches, and drinking fountains.
- ▶ **New parks** that vary in size, location, and accommodate a range of programmed and unprogrammed activities.
- ▶ **Aquatics** including swimming pools and splash parks.
- ▶ **Arts and culture** events like Shakespeare in the Park, all ages live music events, cinema, and cultural events.
- ▶ **Sports courts** that are accessible to each neighborhood for basketball, tennis, and outdoor exercise.

**Exhibit 5. Detailed Coding - Parks, Recreation, and Arts**



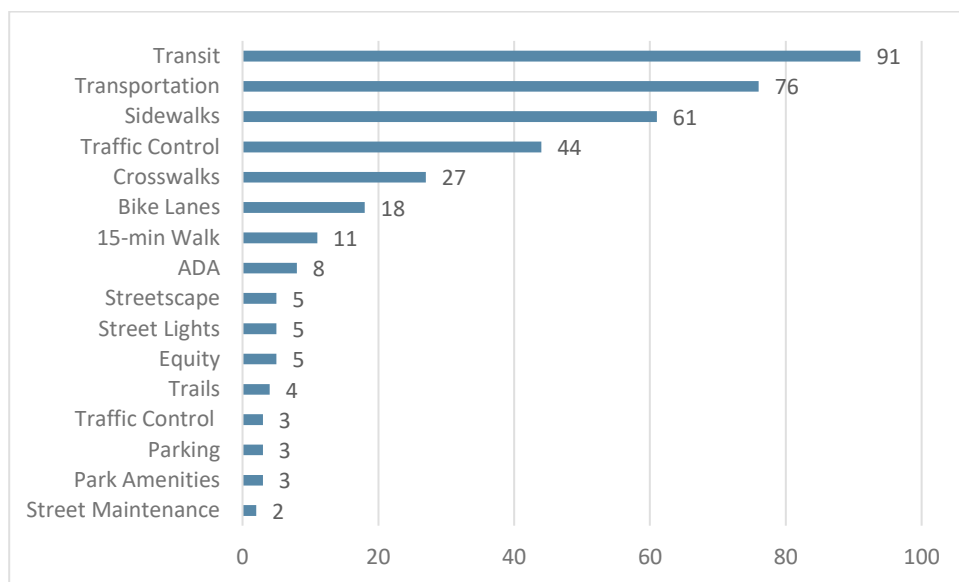
\*Themes with less than two comments were omitted.

Sources: City of Burien, BERK 2023.

The broad category *Transportation* had 377 comments. The top sub themes within the broad category include transit, transportation, sidewalks, traffic control, and crosswalks. See Exhibit 6. The comments within these subcategories communicate:

- ▶ A desire for more accessible, reliable, and timely **transit** service. A multi-modal **transportation** system that is safe, walkable, and interconnected.
- ▶ **Sidewalk** infrastructure that separates pedestrians from cars and cyclists, completes neighborhood sidewalk networks, and is buffered by planting strips and street trees.
- ▶ **Traffic control** plans that slow traffic, makes intersections safe for pedestrians, and utilize roundabouts when appropriate.
- ▶ **Crosswalks** that prioritize pedestrian safety, visibility, and all way crossings at high volume intersections.

### Exhibit 6. Detailed Coding - Transportation



\*Themes with less than two comments were omitted.

Sources: City of Burien, BERK 2023.

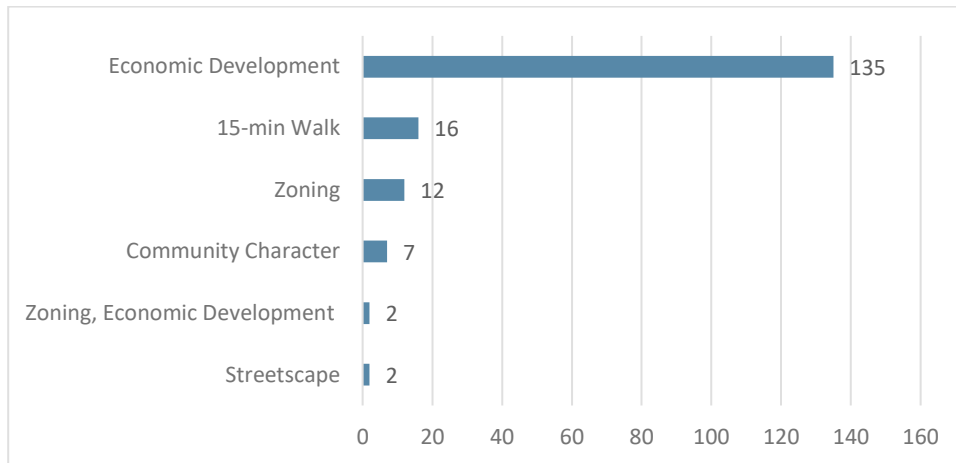
The broad category *Land Use and Economic Development* had 180 comments. The top sub-themes within the broad category include economic development, 15-minute walk, zoning, community character, and zoning. See Exhibit 7.

The comments within these subcategories communicate a desire for:

- ▶ An **economic development** strategy focused on small, locally owned businesses that created more places to gather.
- ▶ Communities that are within a **15-minute walk** of key amenities like grocery stores, corner stores, banks, and shops.
- ▶ **Zoning** that accommodates a mix of retail and commercial uses, creates an allowance for taller buildings around an urban center.
- ▶ Urban design components that support **community character** including sidewalk cafes, street level park activation, first floor retail and commercial spaces, and a dedicated pedestrian plaza.



### Exhibit 7. Detailed Coding - Land Use / Economic Development



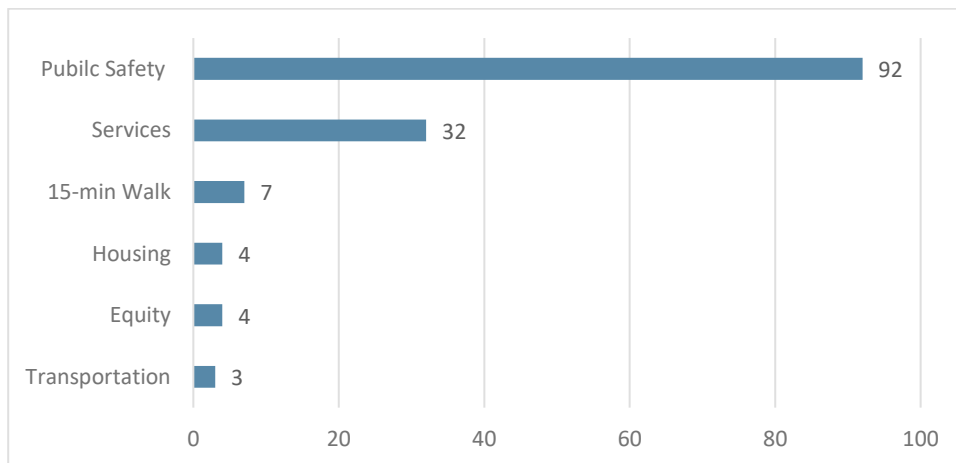
\*Themes with less than two comments were omitted.

Sources: City of Burien, BERK 2023.

The combined broad categories of *Public Safety and Social / Human Services* had 144 comments. The top sub-themes within these broad categories include public safety, services, 15-minute walk, housing, and equity. See Exhibit 8. The comments within these subcategories communicate:

- ▶ A desire for a larger police presence in parks, on residential streets, and in the business district to enhance the perception of **public safety**.
- ▶ **Services** that are accessible by a **15-minute walk** that support women activities and activism, individuals learning English as a second language, and individuals experiencing homelessness.
- ▶ **Housing** that is **equitable** and fair for the Burien community. See more on Housing below.

### Exhibit 8. Detailed Coding - Public Safety & Social / Human Services



\*Themes with less than two comments were omitted.

Sources: City of Burien, BERK 2023.

Around 160 comments were housing related. Comments addressed **affordable housing**, a desire for a **range of housing types** (townhouses, multiplexes, accessory dwelling units, apartments, and

single-family), desire for **senior housing and multigenerational housing**, and locations for **greater density** or housing types.

An example of the comments in response to the questions is shown in Exhibit 9.

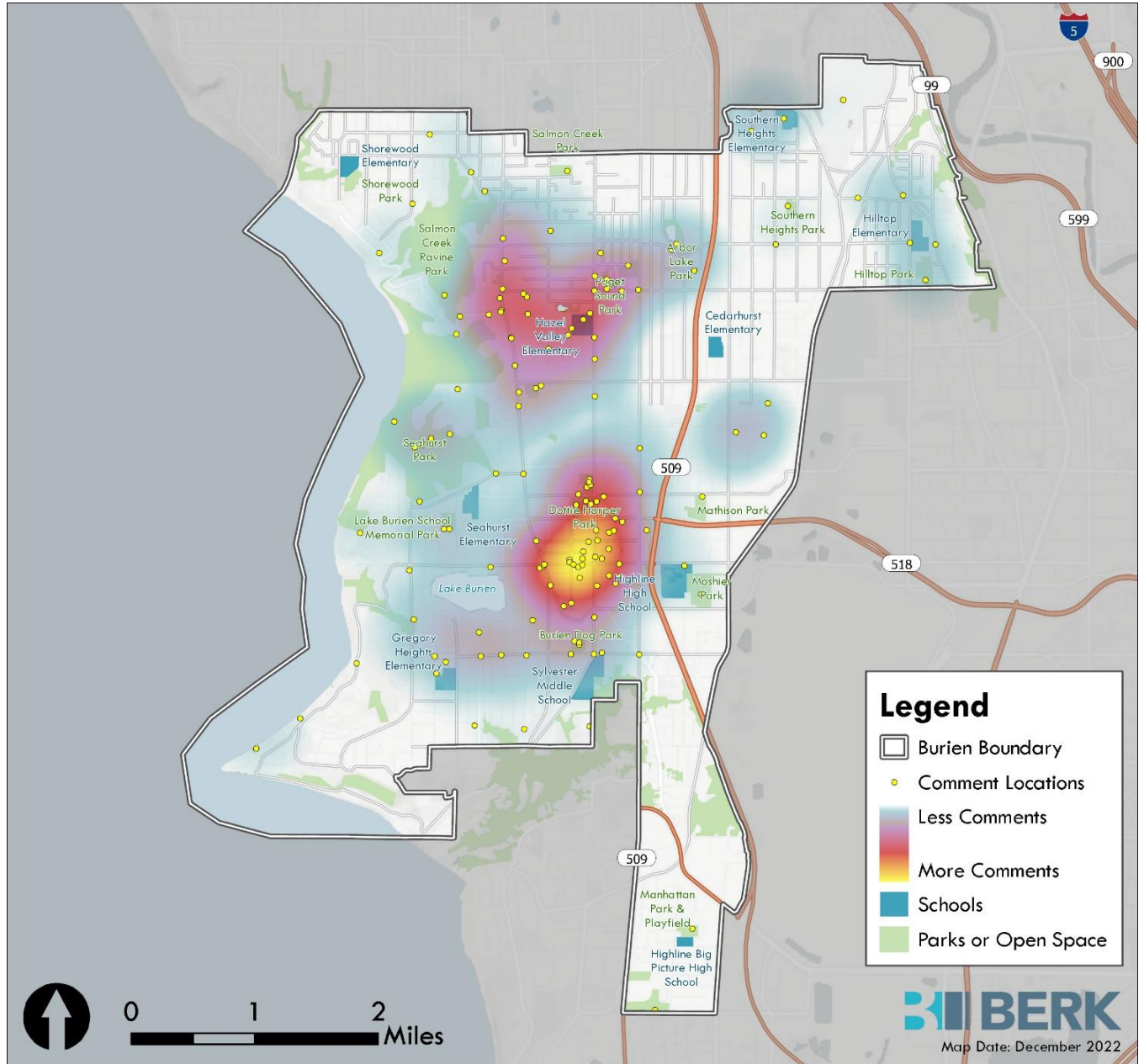
**Exhibit 9. Example Quotes – Shape Your City Vision Comments**

<p><b>What are your dreams for Burien's future?</b></p>	<p><i>neighborhoods that have 'centers' of community (shops, parks, art)</i></p>
<p><b>What will the character of Burien be?</b></p>	<p><i>welcoming for all</i>  <i>Keep the small town atmosphere</i>  <i>Greenspaces, pocket parks in all neighborhoods</i></p>
<p><b>Create or improve something in Burien</b></p>	<p><i>... Burien does not have enough leisure spots for people to gather. There are plenty of "activity" fields, but not much for public gathering spaces. ...</i>  <i>If you upzone 128th and 1st to mixed commercial/residential, then this intersection at 4th SW and 128th could be townhomes and duplexes. Nearby to grocery, parks and elementary school. And wide sidewalk/bike path down 4th to downtown and community center. Buses available on 1st and 128th.</i></p>
<p><b>How will we improve roads, public buildings, street lights, water and sewer service, stormwater?</b></p>	<p><i>We need more sidewalks for pedestrians, particularly on collector arterials like 21st and 152nd etc</i></p>
<p><b>Imagine your ideal Burien in 2044. What ...words would you use to describe Burien in 2044?</b></p>	<p><i>SAFE to walk downtown all hours and grocery stores</i>  <i>Igualdad [equality]</i></p>
<p><b>What do you wish for your City?</b></p>	<p><i>more parks, trails, trees</i>  <i>less pollution</i>  <i>more safety</i>  <i>an urbanized area</i></p>
<p><b>What types of housing do we need in 2044?</b></p>	<p><i>more missing middle housing, especially around schools and arterials like 160<sup>th</sup></i>  <i>Preserve single-family housing, less density</i>  <i>More housing density - no more single family zoning/ low density, min should be 3 plex +</i>  <i>Target corner lots in Single-family home zones for walk-up, midrise and missing middle</i>  <i>More affordable housing</i></p>
<p><b>What do you appreciate about our existing park system and recreation programs?</b></p>	<p><i>Ayuda en las actividades físicas para la familia [Help in physical activities for the family]</i></p>

## Location-based Comments

Downtown was a focal point for map-based comments, as well as Hazel Valley Elementary and vicinity. See Exhibit 10.

Exhibit 10. Social Pinpoint Map



Sources: City of Burien, BERK 2023.

In the online survey and online Vision Workshop, several common locations for centers or needed/desired improvements for transportation and parks were focused on other locations beyond Downtown. See Exhibit 11.

**Exhibit 11. Top 5 Locations for Centers, Transportation & Parks:  
Online Survey and Vision Workshop Group Discussions**

15-Minute Centers	Transportation Improvements	New or Improved Parks
<ul style="list-style-type: none"> <li>▶ Ambaum (Survey 34; Workshop 1)</li> <li>▶ 1st Avenue / 5 Corners (Survey 26; Workshop 5)</li> <li>▶ 128<sup>th</sup> (21)</li> <li>▶ Boulevard Park (22)</li> <li>▶ Downtown/ Urban Center (14)</li> </ul>	<ul style="list-style-type: none"> <li>▶ Ambaum (28)</li> <li>▶ 1st Ave/5 Corners (24)</li> <li>▶ 152<sup>nd</sup> (11)</li> <li>▶ 153<sup>rd</sup> (7)</li> <li>▶ 160<sup>th</sup> (Survey 6; Workshop 2)</li> </ul>	<ul style="list-style-type: none"> <li>▶ Lake Burien (13)</li> <li>▶ Boulevard Park (9)</li> <li>▶ 1<sup>st</sup> Avenue (8)</li> <li>▶ Ambaum (8)</li> <li>▶ Gregory Heights (7)</li> </ul>

Sources: BERK 2022.

# Comparison to Other City-sponsored Community Engagement Results

## Community Survey July 2022

A statistically valid community survey was conducted in May-June 2022<sup>1</sup> to assess residents’ perceptions about their quality of life in Burien and their satisfaction with City government services. The survey has been conducted every two years since 2007. Results showed that residents:

- ▶ Residents largely enjoy Burien’s quality of life and are optimistic about the direction of the city.
- ▶ Most generally consider Burien a welcoming and inclusive community.
- ▶ Burien’s quality of life was rated positively. However, reducing homelessness, improving public safety, and affordability are widely seen as high priorities to address.

These results are similar to collective comments in the Shape Your City Visioning results on equity, housing, and public safety. See Exhibit 3 and Exhibit 4.

## Strategic Plan Outreach Data

The City’s strategic planning process showed a range of priorities after an engagement process including feedback gathered at community events, community conversations hosted by both City staff and local community-based organizations (Para los Niños and Southwest Youth and Family Services). Feedback was gathered from City staff during a separate session.

Questions included

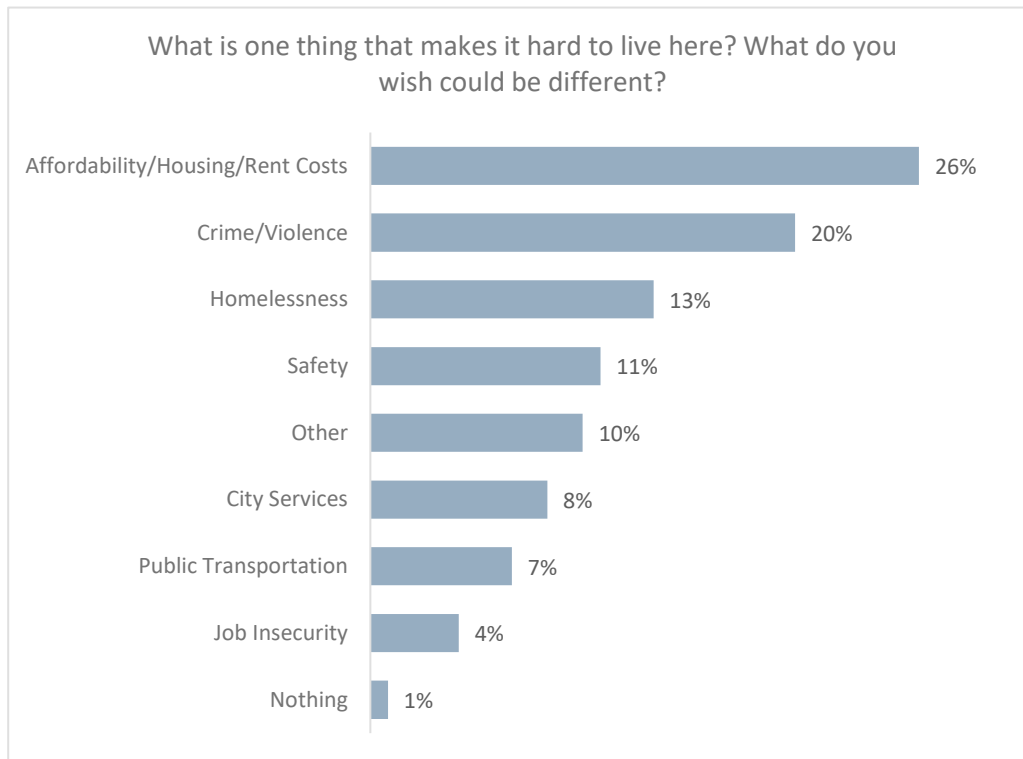
- ▶ What do you treasure about Burien and want to preserve and protect? (n=141)
- ▶ What is one thing that makes it hard to live here? What do you wish could be different? (n=120)

<sup>1</sup> See: <https://connect.burienwa.gov/community-survey/>.

- ▶ If you could create any change you imagine for Burien, what would you do? What would you like to see created or changed? (n=107)

Respondents treasure Burien’s quality of life, public amenities and services, and parks. They said housing affordability and cost of rent, crime and violence, and homelessness make it hard to live in Burien. (See Exhibit 12.) Reduction of crime and improved safety, public amenities and services, more activities and community events are things that respondents would like to see created or changed.

**Exhibit 12. Strategic Plan Outreach Wish to be Different in Burien (n=120)**



Source: <https://connect.burienwa.gov/projects/strategic-plan/>.

The themes of housing affordability and safety that were heard in community engagement related to the Strategic Plan were similar to themes heard during the Shape Your City Visioning phase.

## Burien’s Recovery Roadmap: Plan for Use of Funding from the American Rescue Plan Act

The City conducted extensive community engagement to help prioritize the use of how Burien’s share of American Rescue Plan Act (ARPA) dollars<sup>2</sup> should be spent. Based on input results, top areas for investment included:

<sup>2</sup> See: Burien’s Recovery Roadmap (Burien Community Hub): <https://burienwa.gov/recoveryroadmap>

1. Staff capacity
2. Mental health counseling
3. Neighborhood cleanliness and public safety
4. Grants/loans to businesses
5. City maintenance facility

The themes of public safety and maintenance were also notable in the Shape Your City Visioning phase; see online comment log themes and categories in Exhibit 3 and Exhibit 4.

## Themes in Tension

The City is planning for more than 36% growth in population and jobs through 2044 to address its regionally determined growth targets. Plans will consider creating economic development and housing opportunities, a vibrant urban center, neighborhood nodes with services and amenities, and providing a more equitable, sustainable, and connected community. To meet state requirements and local needs, the City will need to demonstrate it is planning for its fair share of affordable and special needs housing, and addressing racially disparate impacts to attaining housing.

Some of the comments identified Burien as a welcoming small town and others look forward to growth and prosperity. Similarly, many comments were supportive of a wide variety of housing types in neighborhoods and higher densities along corridors and nodes and others less so.

Investments in parks and transportation will be explored including the comments about locations and types of improvements, and engagement will need to address balancing needs and funding as well as equity.

These topics and tensions can be explored in the next phases of plan development and sharing, including the Environmental Impact Statement where alternatives are evaluated.

## Next Steps

The City is planning to share results of the Visioning phase with the community in the first quarter of 2023, and identify updates to the Comprehensive Plan Vision Statement and key TMP and PROS objectives and goals. Expanded multicultural engagement will occur with the support of the Burien Community Connectors and partnerships with local community-based organizations. When draft plans are ready during summer and fall 2023, they will be shared with additional opportunities for public input. After that engagement process, the plans will undergo a formal legislative process with public hearings in late 2023 through 2024. See Exhibit 1.

# Attachments

## A. Questions

<b>Location and Questions</b>
<b>Arts Commission</b>
▶ What do you wish for your city, street, neighborhood?
<b>BLVD Block Party</b>
▶ What do you wish for your city, street, neighborhood?
<b>B-Town Fiesta</b>
▶ What do you wish for your city, street, neighborhood?
<b>Cedarhurst Elementary Open House</b>
▶ What do you wish for your city, street, neighborhood?
<b>Community Connector Feedback Form</b>
▶ Key Issues/Topics
<b>Dia de los Muertos - Diana and Sofia (community connectors)</b>
▶ What do you wish for your city?
<b>Emailed comment</b>
▶ What do you wish for your city, street, neighborhood?
<b>Farmers Market</b>
▶ What do you wish for your city, street, neighborhood?
<b>Glacier Middle School ASP</b>
▶ Businesses/Jobs
▶ Character of community
▶ Economy
▶ Environmental Sustainability
▶ Equity
▶ Housing
▶ Improve Infrastructure
▶ Parks
▶ Safety
▶ Transit
▶ Transportation
<b>Glacier Middle School Open House</b>
▶ What do you wish for your city, street, neighborhood?
<b>Green Burien Day</b>
▶ What do you wish for your city?
<b>Hazel Valley Elementary Open House</b>
▶ What do you wish for your city, street, neighborhood?

<b>Location and Questions</b>
<b>Online Survey</b>
▶ Imagine your ideal Burien in 2044. What three words would you use to describe Burien in 2044? (FIRST WORD)
▶ Imagine your ideal transportation system in Burien. What three words would you use to describe transportation in Burien in 2044? (FIRST WORD)
▶ What do you appreciate about our existing park system and recreation programs?
<b>Parks and Recreation Advisory Board</b>
▶ What do you wish for your City, street, neighborhood?
<b>Seahurst Elementary Open House</b>
▶ What do you wish for your City, street, neighborhood?
<b>Social Pinpoint Data</b>
▶ Create or improve something in Burien
<b>SYC Mini-workshop/ SYC Workshop at BCC</b>
▶ Environmental sustainability
▶ How do you want to travel
▶ How should our city add Homes?
▶ How should our city add Jobs?
▶ How should the city consider equity?
▶ How should we enhance our neighborhoods?
▶ How will we improve roads, public buildings, street lights, water and sewer service, stormwater?
▶ How Will we play and stay healthy?
▶ What type of businesses and jobs do you want in Burien?
▶ What types of housing do we need in 2044?
▶ What will the character of Burien be?
<b>Sylvester Middle School</b>
▶ Environmental Sustainability
▶ How do you want to travel around and through the city?
▶ How will we improve roads, public buildings, street lights, water and sewer service, stormwater?
▶ How Will we play and stay healthy?
▶ What will the character of Burien be?
<b>Welcoming Burien</b>
▶ What do you wish for your city, street, neighborhood?
<b>Workshop Poll</b>
▶ What are your dreams for Burien's future?

## B. Broad and Detailed Comment Coding Categories

Categories: Broad and Detailed	Coded Records	# of Comments
<b>Community Character</b>	<b>48</b>	<b>63</b>
Arts & Culture, Creative District	1	1
Community Character	45	55
Volunteering	1	1
Zoning	1	6
<b>Diversity, Equity, and Inclusion</b>	<b>62</b>	<b>67</b>
Arts & Culture	2	2
Communications	4	4
Community Character	2	2
Community Engagement	9	9
Equity	41	45
Other	3	4
Zoning	1	1
<b>Environmental Sustainability/ Quality</b>	<b>44</b>	<b>69</b>
Airport	4	4
Environmental Sustainability	32	53
Garden/Edibles	1	1
New Parks	1	1
Permitting	1	1
Stormwater	1	1
Stormwater	3	3
Transportation	1	5
<b>Greenery/Trees</b>	<b>65</b>	<b>105</b>
Community Character	4	17
Dog park	1	1
Economic Development	1	1
Environmental Sustainability	4	11
Garden/Edibles	6	21
Park Amenities	1	1
Park Amenities, streetscape	1	1
Sidewalks, Community Character	2	2
Stormwater	2	2
Street Maintenance	1	1
Traffic Control	1	1
Trees	38	43
Trees, Community Garden	3	3



Categories: Broad and Detailed	Coded Records	# of Comments
<b>Housing</b>	<b>89</b>	<b>163</b>
15-minute Walk	2	3
Community Character	4	6
Housing	81	152
Zoning	2	2
<b>Land Use/Economic Development</b>	<b>114</b>	<b>180</b>
15-minute Walk	7	16
Business License	1	1
Community Character	7	7
Economic Development	78	135
Economic Development, Streetscape	1	1
Facilities	1	1
Parking	1	1
Permitting	1	1
Streetscape	2	2
Transportation	1	1
Zoning	12	12
Zoning, Economic Development	2	2
<b>Maintenance</b>	<b>56</b>	<b>68</b>
Code Enforcement	3	3
Community Character	12	14
Community Engagement	1	1
Economic Development	1	1
Facilities	1	1
Infrastructure, Utilities	2	2
Park Maintenance	7	13
Park Maintenance, Street Maintenance	1	1
Recreation Center	1	1
Rental Housing Inspection	1	1
Stormwater	6	6
Street Lights	2	2
Street Maintenance	16	20
Street Maintenance, Park Maintenance	1	1
Trails	1	1
<b>Other</b>	<b>7</b>	<b>7</b>
Other	5	5
(blank)	2	2
<b>Parks &amp; Recreation &amp; Arts</b>	<b>321</b>	<b>419</b>

Categories: Broad and Detailed	Coded Records	# of Comments
15-minute Walk	5	23
Aquatics	21	37
Arts & Culture	25	34
Arts & Culture, Creative District	3	3
Communications	1	1
Community Character	6	9
Community Events	6	6
Dog park	10	11
Economic Development, Streetscape	1	1
Equity	3	3
Garden/Edible landscape	1	1
New Parks	33	43
Other	2	2
Park Amenities	85	96
Park Amenities, Water access	1	1
Park Maintenance	11	11
Park Rules	6	7
Playgrounds	11	13
Recreation	22	25
Recreation	10	10
Recreation Center	11	11
Services	1	1
Specialty Parks	4	4
Sports Courts	6	26
Sports Field	1	1
Sports Fields	7	11
Streetscape	1	1
Trails	1	1
Trees	9	9
Youth & Teens	17	17
<b>Public Safety</b>	<b>73</b>	<b>92</b>
Other	1	1
Public Safety	72	91
<b>Schools/Day Care/Education</b>	<b>8</b>	<b>10</b>
15-minute Walk	3	4
Economic Development	1	1
Highline School District	4	5
<b>Social/Human Services</b>	<b>41</b>	<b>52</b>

Categories: Broad and Detailed	Coded Records	# of Comments
15-minute Walk	3	7
Communications	1	1
Equity	4	4
Housing	4	4
Public health	1	1
Services	25	32
Transportation	3	3
<b>Trails</b>	<b>28</b>	<b>28</b>
New Parks	1	1
Park Amenities	1	1
Sidewalks	2	2
Trails	23	23
Trees	1	1
<b>Transportation</b>	<b>325</b>	<b>377</b>
15-minute Walk	3	11
ADA	8	8
Bike Lanes	14	18
Community character	1	1
Crosswalks	25	27
Equity	4	5
Park amenities	3	3
Park amenities: water access	1	1
Parking	3	3
Public safety	1	1
Services	1	1
Sidewalks	50	61
Sidewalks, Community Character	1	1
Sidewalks, Streetscape	1	1
Street Lights	4	5
Street Maintenance	2	2
Streetscape	4	5
Traffic Control	43	44
Traffic Control	3	3
Traffic Control, Sidewalks	1	1
Trails	4	4
Transit	78	91
Transit/Parks	1	1
Transportation	57	67

Categories: Broad and Detailed	Coded Records	# of Comments
Transportation	9	9
Trees	1	1
Zoning, Economic Development	1	1
Zoning, Housing	1	1
<b>Grand Total</b>	<b>1,281</b>	<b>1,700</b>